

WADANDI BOODJA

The Wadandi people are the traditional owners of the South West of Western Australia. Wadandi Boodja means Saltwater People's Country.

Whilst living, travelling, visiting and holidaying on Wadandi Boodja, we ask that you respect the area and work softly on the country, taking the time to listen to Boodja (Country) as she Wongi (talks) of the season, and leave nothing but footprints.

Pibulum Wadandi Yunungjarri Elder Wayne Webb

This map includes traditional place names for towns that are officially recognised by their non-Aboriginal name.

DRIVE TIMES

APPROXIMATE Drive Times	Perth	Busselton	Dunsborough	Yallingup	Cowaramup	Margaret River	Augusta
Perth		2hrs 30mins	2hrs 50mins	3hrs	3hrs	3hrs 15mins	4hrs
Busselton	2hrs 30mins		20mins	30mins	30mins	45mins	1hr 30mins
Dunsborough	2hrs 50mins	20mins		10mins	30mins	45mins	1hr 30mins
Yallingup	3hrs	30mins	10mins		30mins	45mins	1hr 30mins
Cowaramup	3hrs	30mins	30mins	30mins		15mins	1hr
Margaret River	3hrs 15mins	45mins	45mins	45mins	15mins		45mins
Augusta	4hrs	1hr 30mins	1hr 30mins	1hr 30mins	1hr	45mins	

KEY

- Accommodation
- Accommodation with Restaurant
- Attractions, Activities & Tours
- Attractions, Activities & Tours with Restaurant/Cafe
- Artisans & Galleries
- Transportation
- Heritage
- Visitor Information Centre
- Hospital
- Police
- Library
- Public Toilets
- Taxi
- Breweries & Distilleries
- Breweries & Distilleries with Restaurant
- Wineries
- Wineries with Restaurant
- Shopping & Retail
- Services
- RV and Caravan Dump Point
- Universal Access Site
- Fishing Area
- Public Boat Ramp
- Petrol Station
- Surf Spot
- Airport
- Spa, Health & Beauty
- Restaurants & Casual Dining
- Farm Gates & Providers
- Farm Gates & Providers with Restaurant/Cafe
- Pubs, Taverns & Bars
- Authentic Aboriginal Experience
- RV and Caravan Parking
- Public Camp Sites
- 4WD Access
- Photo Opportunity
- Dog Exercise Area
- Picnic Area
- Playground

Autumn/Winter 2024

INDEX

For Regional Map and Town Maps (overleaf)

Pre-booking essential, departure times and locations may vary

Business marked with an (B) denotes seasonal operation. Please confirm opening online.

- Artisans & Galleries**
 - X21 Busselton Cultural Precinct
 - Z23 Busselton Pottery Group
 - Z23 Busselton Woodturners
 - C4 Commongate Pottery
 - D10s Bikes-Hoffman Studio Ceramics
 - C15 Hamelin Bay Furniture Gallery
 - D8 Ian Danielli Art Gallery
 - P24 Jenny Taylor Designs
 - Z27 John Miller Design-Margaret River
 - C5 John Streater Fine Furniture
 - S32 Margaret River Candle Company
 - Y22 Phil Hallett Gallery
 - O28 REDESEA Gallery
 - B9 Russell Ord Gallery
 - C3 Sensei Pots Pottery
 - T26 The Studio Gallery
 - B7 Willyrup Dreaming Pottery
 - Y5 Yallingup Aboriginal Art
 - T27 Yallingup Galleries
- Attractions & Activities**
 - V20 All Sea Charters
 - V10 Whale Watching
 - T30 Arts Margaret River
 - W20 Aquatic Climactic
 - Y29 Augusta Historical Museum
 - C11 Bellview Shell Collection
 - C15 Boranup Forest Maze
 - T32 Bush Tucker River & Winery Tours
 - H5 Busselton Jetty & Underwater Observatory
 - Z23 Busselton Museum
 - D32 Cape Leeuwin Lighthouse
 - A1 Cape Naturaliste Lighthouse
 - C3 Country Life Farm
 - E5 Discover Deadly
 - D9 Dunsborough & Districts Country Club
 - D3 Dunsborough Jet Ski Tours
 - C11 Eagles Heritage
 - Q24 Geographe Leisure Centre
 - B13 Giants Cave
 - F10 Jester's Flat Horse Riding
 - D17 Jewel Cave
 - B1 Koomal Dreaming
 - B13 Lake Cave
 - B12 Mammoth Cave
 - B11 Margaret River Golf Club
 - T30 Margaret River HEART Nola Bardip Mia
 - N30 Margaret River Kayaks & Canoes
 - U30 Margaret River Organic Gardens
 - C16 Margaret River Sculpture Park & Gallery
 - Y25 Margaret River Surfing Academy
 - T30 Margaret River Recreation Centre - Nola Waabi Mia
 - B12 Margaret River Surf School
 - T30 Margaret River Tennis Club
- Breweries & Distilleries**
 - E6 After Hours Winery & Distillery
 - S24 Beyond Distilling
 - E6 The West Winds Gin
 - W27 West Winds Distillery & Tavern
- Breweries & Distilleries with Restaurant**
 - D6 BeerFarm
 - S27 Brewhouse Margaret River
 - D6 Black Brewing Co
 - D9 CBCO Brewing
 - B7 Cheeky Monkey Brewing Co
 - D8 Cowaramup Brewing Company
 - C2 Eagle Bay Brewing Co
 - U28 Margaret River Distilling Co
 - O26 Occy's Dunsborough
 - W21 Rocky Ridge Brewing
 - X0 Shelter Brewing Co
 - N24 Southcamp
 - C7 The Grove Distillery & Brewery
 - C5 Wild Hop Brewing Co
- Farm Gates & Providers**
 - S27 Barnyard Bees Honey Farm
 - Q23 Chris's Sea to You Seafood
 - N21 Fre-Jac French Bakery
 - B10 Gathered Organics
 - E4 Happs Pottery & Icon Honey
 - C11 Krissini
 - U30 Margaret River Farmer's Market
 - C7 Margaret River Nougat Company
- Heritage**
 - A10 Ellensbrook @ Mokidup
 - D2 HMAS Swan Wreck
 - X21 Old Agricultural Bank
 - X21 Old Courthouse Complex
 - D19 Old Water Wheel
 - E19 Whale Memorial
 - U25 The Old Settlement
 - I3 Wonerup House
- Pubs, Taverns & Bars**
 - Y29 Augusta Hotel Motel
 - O25 Bunglow Neighbourhood Social
 - X22 Busselton Pavilion
 - Z23 Coves House Hotel
 - N21 Cheeky Monkey HQ Taphouse
 - C3 Clancy's Fish Pub Dunsborough
 - X20 Jetty Bar
 - D16 Karridale Tavern
 - O32 Morris
 - O26 Occy's Dunsborough
 - O30 Settlers Tavern & Margaret River Ale Co
 - P25 The Pourhouse
 - Z27 The Common
 - T30 The River Hotel
 - W27 West Winds Distillery & Tavern
- Restaurants & Casual Dining**
 - F4 Amelia Park Lodge
 - B6 Amelia Park Restaurant
 - X22 Bistro Breton
 - N25 Blue Manna Bistro
 - C11 Burger Baby
 - B1 Bunkers Beach House
 - D19 Cape Leeuwin Lighthouse Cafe
 - B6 Cape Lodge
 - D17 Deepdene Cafe
 - N32 de'sendent
 - P31 Drift Cafe
 - O25 Dunsborough Bakery
- Farm Gates & Providers**
 - S27 Barnyard Bees Honey Farm
 - Q23 Chris's Sea to You Seafood
 - N21 Fre-Jac French Bakery
 - B10 Gathered Organics
 - E4 Happs Pottery & Icon Honey
 - C11 Krissini
 - U30 Margaret River Farmer's Market
 - C7 Margaret River Nougat Company
- Spa, Health & Beauty**
 - Y20 Alchemy Saunas
 - S27 BODHI Wellness Spa Retreat
 - C3 Empire Retreat
 - T30 Frequency of Light Holistic Hub
 - O31 Margaret River Massage
 - N31 Margaret River Wellness Centre
 - O29 MENDI Margaret River
 - B11 MENDI Holistic Skin Studio
 - B10 Uniquely Balanced
 - O29 Skulpt Wellness House
 - B1 Yeha Spa Bunker Bay
 - Q32 Yoga & Therapy with Amber
- Vehicle & Bicycle Hire**
 - S24 Avis Car Rentals
 - N25 Bike Shed Dunsborough
 - S24 Hertz Car Rental
 - T30 Life Cycle Bikes
 - S24 Northside Rentals
 - U29 The Hairy Marron
- Visitor Centres**
 - Y20 Busselton Visitor Centre
 - U29 Hub: BP Augusta
 - O29 Margaret River Visitor Centre
- Wineries**
 - B6 Amelia Park Wines
 - C5 Arvino Estate
 - S27 Barrow 1978
 - B7 Brookland Valley & Houghton Wines
 - J3 Chapel Vale and Match Restaurant
 - B5 Clairaut Stretcher Wines
 - C7 Coward & Black Vineyards
 - B7 Cullen Wines
 - C7 Fishbone Wines
 - E15 Glenarty Road
 - D15 Hamelin Bay Wines
 - C7 Hay Shed Hill Wines
 - R27 Lamonts
 - C11 Leeuwin Estate
 - D4 Lentetal Vineyard Estate
 - E3 Palmer Wines
 - C5 Rivendell Winery Estate
 - B5 Swings & Roundabouts Margaret River
 - E11 The Berry Farm
 - B7 Vasse Felix
 - C11 Voyager Estate
 - O25 Wayfinder
 - B5 Wils Domain
 - C2 Wise Estate
 - C6 Wood Noak Wines
 - C11 Xanadu Wines

LET THE LOCALS SHOW YOU ROUND

Visit margaretriver.com/tours



CAPE NATURALISTE LIGHTHOUSE
It's just 59 steps to breathtaking views across Geographe Bay and Leeuwin-Naturaliste National Park.

NGILGI CAVE ANCIENT LANDS EXPERIENCE
Be dazzled at every turn in the crystal caverns of Ngilgi Cave - Wab's first ever tourist attraction.

WADANDI BOODJA
The Wadandi people are the traditional owners of the South West of Western Australia. Wadandi Boodja means Saltwater People's Country.

WHILST LIVING, TRAVELLING, VISITING AND HOLIDAYING ON WADANDI BOODJA, WE ASK THAT YOU RESPECT THE AREA AND WORK SOFTLY ON THE COUNTRY, TAKING THE TIME TO LISTEN TO BOODJA (COUNTRY) AS SHE WONGI (TALKS) OF THE SEASON, AND LEAVE NOTHING BUT FOOTPRINTS.

PIBULMUN WADANDI YUNUNGJARRI ELDER WAYNE WEBB
This map includes traditional place names for towns that are officially recognised by their non-Aboriginal name.

FOREST ADVENTURES
Take fun to the highest level amongst the trees with our high ropes adventure and 400 metres of flying foams in the majestic Tuart Forest.

BUSSELTON JETTY AND UNDERWATER OBSERVATORY
Walk out onto Geographe Bay on the longest tourist jetty in the Southern Hemisphere.

WADANDI BOODJA
The Wadandi people are the traditional owners of the South West of Western Australia. Wadandi Boodja means Saltwater People's Country.

WHILST LIVING, TRAVELLING, VISITING AND HOLIDAYING ON WADANDI BOODJA, WE ASK THAT YOU RESPECT THE AREA AND WORK SOFTLY ON THE COUNTRY, TAKING THE TIME TO LISTEN TO BOODJA (COUNTRY) AS SHE WONGI (TALKS) OF THE SEASON, AND LEAVE NOTHING BUT FOOTPRINTS.

PIBULMUN WADANDI YUNUNGJARRI ELDER WAYNE WEBB
This map includes traditional place names for towns that are officially recognised by their non-Aboriginal name.

FOREST ADVENTURES
Take fun to the highest level amongst the trees with our high ropes adventure and 400 metres of flying foams in the majestic Tuart Forest.

BUSSELTON JETTY AND UNDERWATER OBSERVATORY
Walk out onto Geographe Bay on the longest tourist jetty in the Southern Hemisphere.

WADANDI BOODJA
The Wadandi people are the traditional owners of the South West of Western Australia. Wadandi Boodja means Saltwater People's Country.

WHILST LIVING, TRAVELLING, VISITING AND HOLIDAYING ON WADANDI BOODJA, WE ASK THAT YOU RESPECT THE AREA AND WORK SOFTLY ON THE COUNTRY, TAKING THE TIME TO LISTEN TO BOODJA (COUNTRY) AS SHE WONGI (TALKS) OF THE SEASON, AND LEAVE NOTHING BUT FOOTPRINTS.

PIBULMUN WADANDI YUNUNGJARRI ELDER WAYNE WEBB
This map includes traditional place names for towns that are officially recognised by their non-Aboriginal name.

FOREST ADVENTURES
Take fun to the highest level amongst the trees with our high ropes adventure and 400 metres of flying foams in the majestic Tuart Forest.

BUSSELTON JETTY AND UNDERWATER OBSERVATORY
Walk out onto Geographe Bay on the longest tourist jetty in the Southern Hemisphere.

WADANDI BOODJA
The Wadandi people are the traditional owners of the South West of Western Australia. Wadandi Boodja means Saltwater People's Country.

WHILST LIVING, TRAVELLING, VISITING AND HOLIDAYING ON WADANDI BOODJA, WE ASK THAT YOU RESPECT THE AREA AND WORK SOFTLY ON THE COUNTRY, TAKING THE TIME TO LISTEN TO BOODJA (COUNTRY) AS SHE WONGI (TALKS) OF THE SEASON, AND LEAVE NOTHING BUT FOOTPRINTS.

PIBULMUN WADANDI YUNUNGJARRI ELDER WAYNE WEBB
This map includes traditional place names for towns that are officially recognised by their non-Aboriginal name.

FOREST ADVENTURES
Take fun to the highest level amongst the trees with our high ropes adventure and 400 metres of flying foams in the majestic Tuart Forest.

BUSSELTON JETTY AND UNDERWATER OBSERVATORY
Walk out onto Geographe Bay on the longest tourist jetty in the Southern Hemisphere.

WADANDI BOODJA
The Wadandi people are the traditional owners of the South West of Western Australia. Wadandi Boodja means Saltwater People's Country.

WHILST LIVING, TRAVELLING, VISITING AND HOLIDAYING ON WADANDI BOODJA, WE ASK THAT YOU RESPECT THE AREA AND WORK SOFTLY ON THE COUNTRY, TAKING THE TIME TO LISTEN TO BOODJA (COUNTRY) AS SHE WONGI (TALKS) OF THE SEASON, AND LEAVE NOTHING BUT FOOTPRINTS.

PIBULMUN WADANDI YUNUNGJARRI ELDER WAYNE WEBB
This map includes traditional place names for towns that are officially recognised by their non-Aboriginal name.

FOREST ADVENTURES
Take fun to the highest level amongst the trees with our high ropes adventure and 400 metres of flying foams in the majestic Tuart Forest.

BUSSELTON JETTY AND UNDERWATER OBSERVATORY
Walk out onto Geographe Bay on the longest tourist jetty in the Southern Hemisphere.

WADANDI BOODJA
The Wadandi people are the traditional owners of the South West of Western Australia. Wadandi Boodja means Saltwater People's Country.

WHILST LIVING, TRAVELLING, VISITING AND HOLIDAYING ON WADANDI BOODJA, WE ASK THAT YOU RESPECT THE AREA AND WORK SOFTLY ON THE COUNTRY, TAKING THE TIME TO LISTEN TO BOODJA (COUNTRY) AS SHE WONGI (TALKS) OF THE SEASON, AND LEAVE NOTHING BUT FOOTPRINTS.

PIBULMUN WADANDI YUNUNGJARRI ELDER WAYNE WEBB
This map includes traditional place names for towns that are officially recognised by their non-Aboriginal name.

FOREST ADVENTURES
Take fun to the highest level amongst the trees with our high ropes adventure and 400 metres of flying foams in the majestic Tuart Forest.

BUSSELTON JETTY AND UNDERWATER OBSERVATORY
Walk out onto Geographe Bay on the longest tourist jetty in the Southern Hemisphere.

WADANDI BOODJA
The Wadandi people are the traditional owners of the South West of Western Australia. Wadandi Boodja means Saltwater People's Country.

WHILST LIVING, TRAVELLING, VISITING AND HOLIDAYING ON WADANDI BOODJA, WE ASK THAT YOU RESPECT THE AREA AND WORK SOFTLY ON THE COUNTRY, TAKING THE TIME TO LISTEN TO BOODJA (COUNTRY) AS SHE WONGI (TALKS) OF THE SEASON, AND LEAVE NOTHING BUT FOOTPRINTS.

PIBULMUN WADANDI YUNUNGJARRI ELDER WAYNE WEBB
This map includes traditional place names for towns that are officially recognised by their non-Aboriginal name.

FOREST ADVENTURES
Take fun to the highest level amongst the trees with our high ropes adventure and 400 metres of flying foams in the majestic Tuart Forest.

BUSSELTON JETTY AND UNDERWATER OBSERVATORY
Walk out onto Geographe Bay on the longest tourist jetty in the Southern Hemisphere.

WADANDI BOODJA
The Wadandi people are the traditional owners of the South West of Western Australia. Wadandi Boodja means Saltwater People's Country.

WHILST LIVING, TRAVELLING, VISITING AND HOLIDAYING ON WADANDI BOODJA, WE ASK THAT YOU RESPECT THE AREA AND WORK SOFTLY ON THE COUNTRY, TAKING THE TIME TO LISTEN TO BOODJA (COUNTRY) AS SHE WONGI (TALKS) OF THE SEASON, AND LEAVE NOTHING BUT FOOTPRINTS.

PIBULMUN WADANDI YUNUNGJARRI ELDER WAYNE WEBB
This map includes traditional place names for towns that are officially recognised by their non-Aboriginal name.

FOREST ADVENTURES
Take fun to the highest level amongst the trees with our high ropes adventure and 400 metres of flying foams in the majestic Tuart Forest.

BUSSELTON JETTY AND UNDERWATER OBSERVATORY
Walk out onto Geographe Bay on the longest tourist jetty in the Southern Hemisphere.

WADANDI BOODJA
The Wadandi people are the traditional owners of the South West of Western Australia. Wadandi Boodja means Saltwater People's Country.

WHILST LIVING, TRAVELLING, VISITING AND HOLIDAYING ON WADANDI BOODJA, WE ASK THAT YOU RESPECT THE AREA AND WORK SOFTLY ON THE COUNTRY, TAKING THE TIME TO LISTEN TO BOODJA (COUNTRY) AS SHE WONGI (TALKS) OF THE SEASON, AND LEAVE NOTHING BUT FOOTPRINTS.

PIBULMUN WADANDI YUNUNGJARRI ELDER WAYNE WEBB
This map includes traditional place names for towns that are officially recognised by their non-Aboriginal name.

FOREST ADVENTURES
Take fun to the highest level amongst the trees with our high ropes adventure and 400 metres of flying foams in the majestic Tuart Forest.

BUSSELTON JETTY AND UNDERWATER OBSERVATORY
Walk out onto Geographe Bay on the longest tourist jetty in the Southern Hemisphere.

WADANDI BOODJA
The Wadandi people are the traditional owners of the South West of Western Australia. Wadandi Boodja means Saltwater People's Country.

WHILST LIVING, TRAVELLING, VISITING AND HOLIDAYING ON WADANDI BOODJA, WE ASK THAT YOU RESPECT THE AREA AND WORK SOFTLY ON THE COUNTRY, TAKING THE TIME TO LISTEN TO BOODJA (COUNTRY) AS SHE WONGI (TALKS) OF THE SEASON, AND LEAVE NOTHING BUT FOOTPRINTS.

PIBULMUN WADANDI YUNUNGJARRI ELDER WAYNE WEBB
This map includes traditional place names for towns that are officially recognised by their non-Aboriginal name.

FOREST ADVENTURES
Take fun to the highest level amongst the trees with our high ropes adventure and 400 metres of flying foams in the majestic Tuart Forest.

BUSSELTON JETTY AND UNDERWATER OBSERVATORY
Walk out onto Geographe Bay on the longest tourist jetty in the Southern Hemisphere.

WADANDI BOODJA
The Wadandi people are the traditional owners of the South West of Western Australia. Wadandi Boodja means Saltwater People's Country.

WHILST LIVING, TRAVELLING, VISITING AND HOLIDAYING ON WADANDI BOODJA, WE ASK THAT YOU RESPECT THE AREA AND WORK SOFTLY ON THE COUNTRY, TAKING THE TIME TO LISTEN TO BOODJA (COUNTRY) AS SHE WONGI (TALKS) OF THE SEASON, AND LEAVE NOTHING BUT FOOTPRINTS.

PIBULMUN WADANDI YUNUNGJARRI ELDER WAYNE WEBB
This map includes traditional place names for towns that are officially recognised by their non-Aboriginal name.

FOREST ADVENTURES
Take fun to the highest level amongst the trees with our high ropes adventure and 400 metres of flying foams in the majestic Tuart Forest.

BUSSELTON JETTY AND UNDERWATER OBSERVATORY
Walk out onto Geographe Bay on the longest tourist jetty in the Southern Hemisphere.

WADANDI BOODJA
The Wadandi people are the traditional owners of the South West of Western Australia. Wadandi Boodja means Saltwater People's Country.

WHILST LIVING, TRAVELLING, VISITING AND HOLIDAYING ON WADANDI BOODJA, WE ASK THAT YOU RESPECT THE AREA AND WORK SOFTLY ON THE COUNTRY, TAKING THE TIME TO LISTEN TO BOODJA (COUNTRY) AS SHE WONGI (TALKS) OF THE SEASON, AND LEAVE NOTHING BUT FOOTPRINTS.

PIBULMUN WADANDI YUNUNGJARRI ELDER WAYNE WEBB
This map includes traditional place names for towns that are officially recognised by their non-Aboriginal name.

FOREST ADVENTURES
Take fun to the highest level amongst the trees with our high ropes adventure and 400 metres of flying foams in the majestic Tuart Forest.

BUSSELTON JETTY AND UNDERWATER OBSERVATORY
Walk out onto Geographe Bay on the longest tourist jetty in the Southern Hemisphere.

WADANDI BOODJA
The Wadandi people are the traditional owners of the South West of Western Australia. Wadandi Boodja means Saltwater People's Country.

WHILST LIVING, TRAVELLING, VISITING AND HOLIDAYING ON WADANDI BOODJA, WE ASK THAT YOU RESPECT THE AREA AND WORK SOFTLY ON THE COUNTRY, TAKING THE TIME TO LISTEN TO BOODJA (COUNTRY) AS SHE WONGI (TALKS) OF THE SEASON, AND LEAVE NOTHING BUT FOOTPRINTS.

PIBULMUN WADANDI YUNUNGJARRI ELDER WAYNE WEBB
This map includes traditional place names for towns that are officially recognised by their non-Aboriginal name.

FOREST ADVENTURES
Take fun to the highest level amongst the trees with our high ropes adventure and 400 metres of flying foams in the majestic Tuart Forest.

BUSSELTON JETTY AND UNDERWATER OBSERVATORY
Walk out onto Geographe Bay on the longest tourist jetty in the Southern Hemisphere.

WADANDI BOODJA
The Wadandi people are the traditional owners of the South West of Western Australia. Wadandi Boodja means Saltwater People's Country.

WHILST LIVING, TRAVELLING, VISITING AND HOLIDAYING ON WADANDI BOODJA, WE ASK THAT YOU RESPECT THE AREA AND WORK SOFTLY ON THE COUNTRY, TAKING THE TIME TO LISTEN TO BOODJA (COUNTRY) AS SHE WONGI (TALKS) OF THE SEASON, AND LEAVE NOTHING BUT FOOTPRINTS.

PIBULMUN WADANDI YUNUNGJARRI ELDER WAYNE WEBB
This map includes traditional place names for towns that are officially recognised by their non-Aboriginal name.

FOREST ADVENTURES
Take fun to the highest level amongst the trees with our high ropes adventure and 400 metres of flying foams in the majestic Tuart Forest.

BUSSELTON JETTY AND UNDERWATER OBSERVATORY
Walk out onto Geographe Bay on the longest tourist jetty in the Southern Hemisphere.

WADANDI BOODJA
The Wadandi people are the traditional owners of the South West of Western Australia. Wadandi Boodja means Saltwater People's Country.

WHILST LIVING, TRAVELLING, VISITING AND HOLIDAYING ON WADANDI BOODJA, WE ASK THAT YOU RESPECT THE AREA AND WORK SOFTLY ON THE COUNTRY, TAKING THE TIME TO LISTEN TO BOODJA (COUNTRY) AS SHE WONGI (TALKS) OF THE SEASON, AND LEAVE NOTHING BUT FOOTPRINTS.

PIBULMUN WADANDI YUNUNGJARRI ELDER WAYNE WEBB
This map includes traditional place names for towns that are officially recognised by their non-Aboriginal name.

FOREST ADVENTURES
Take fun to the highest level amongst the trees with our high ropes adventure and 400 metres of flying foams in the majestic Tuart Forest.

BUSSELTON JETTY AND UNDERWATER OBSERVATORY
Walk out onto Geographe Bay on the longest tourist jetty in the Southern Hemisphere.

WADANDI BOODJA
The Wadandi people are the traditional owners of the South West of Western Australia. Wadandi Boodja means Saltwater People's Country.

WHILST LIVING, TRAVELLING, VISITING AND HOLIDAYING ON WADANDI BOODJA, WE ASK THAT YOU RESPECT THE AREA AND WORK SOFTLY ON THE COUNTRY, TAKING THE TIME TO LISTEN TO BOODJA (COUNTRY) AS SHE WONGI (TALKS) OF THE SEASON, AND LEAVE NOTHING BUT FOOTPRINTS.

PIBULMUN WADANDI YUNUNGJARRI ELDER WAYNE WEBB
This map includes traditional place names for towns that are officially recognised by their non-Aboriginal name.

FOREST ADVENTURES
Take fun to the highest level amongst the trees with our high ropes adventure and 400 metres of flying foams in the majestic Tuart Forest.

BUSSELTON JETTY AND UNDERWATER OBSERVATORY
Walk out onto Geographe Bay on the longest tourist jetty in the Southern Hemisphere.

WADANDI BOODJA
The Wadandi people are the traditional owners of the South West of Western Australia. Wadandi Boodja means Saltwater People's Country.

WHILST LIVING, TRAVELLING, VISITING AND HOLIDAYING ON WADANDI BOODJA, WE ASK THAT YOU RESPECT THE AREA AND WORK SOFTLY ON THE COUNTRY, TAKING THE TIME TO LISTEN TO BOODJA (COUNTRY) AS SHE WONGI (TALKS) OF THE SEASON, AND LEAVE NOTHING BUT FOOTPRINTS.

PIBULMUN WADANDI YUNUNGJARRI ELDER WAYNE WEBB
This map includes traditional place names for towns that are officially recognised by their non-Aboriginal name.

FOREST ADVENTURES
Take fun to the highest level amongst the trees with our high ropes adventure and 400 metres of flying foams in the majestic Tuart Forest.

BUSSELTON JETTY AND UNDERWATER OBSERVATORY
Walk out onto Geographe Bay on the longest tourist jetty in the Southern Hemisphere.

WADANDI BOODJA
The Wadandi people are the traditional owners of the South West of Western Australia. Wadandi Boodja means Saltwater People's Country.

WHILST LIVING, TRAVELLING, VISITING AND HOLIDAYING ON WADANDI BOODJA, WE ASK THAT YOU RESPECT THE AREA AND WORK SOFTLY ON THE COUNTRY, TAKING THE TIME TO LISTEN TO BOODJA (COUNTRY) AS SHE WONGI (TALKS) OF THE SEASON, AND LEAVE NOTHING BUT FOOTPRINTS.

PIBULMUN WADANDI YUNUNGJARRI ELDER WAYNE WEBB
This map includes traditional place names for towns that are officially recognised by their non-Aboriginal name.

FOREST ADVENTURES
Take fun to the highest level amongst the trees with our high ropes adventure and 400 metres of flying foams in the majestic Tuart Forest.

BUSSELTON JETTY AND UNDERWATER OBSERVATORY
Walk out onto Geographe Bay on the longest tourist jetty in the Southern Hemisphere.

WADANDI BOODJA
The Wadandi people are the traditional owners of the South West of Western Australia. Wadandi Boodja means Saltwater People's Country.

WHILST LIVING, TRAVELLING, VISITING AND HOLIDAYING ON WADANDI BOODJA, WE ASK THAT YOU RESPECT THE AREA AND WORK SOFTLY ON THE COUNTRY, TAKING THE TIME TO LISTEN TO BOODJA (COUNTRY) AS SHE WONGI (TALKS) OF THE SEASON, AND LEAVE NOTHING BUT FOOTPRINTS.

PIBULMUN WADANDI YUNUNGJARRI ELDER WAYNE WEBB
This map includes traditional place names for towns that are officially recognised by their non-Aboriginal name.

FOREST ADVENTURES
Take fun to the highest level amongst the trees with our high ropes adventure and 400 metres of flying foams in the majestic Tuart Forest.

BUSSELTON JETTY AND UNDERWATER OBSERVATORY
Walk out onto Geographe Bay on the longest tourist jetty in the Southern Hemisphere.

WADANDI BOODJA
The Wadandi people are the traditional owners of the South West of Western Australia. Wadandi Boodja means Saltwater People's Country.

WHILST LIVING, TRAVELLING, VISITING AND HOLIDAYING ON WADANDI BOODJA, WE ASK THAT YOU RESPECT THE AREA AND WORK SOFTLY ON THE COUNTRY, TAKING THE TIME TO LISTEN TO BOODJA (COUNTRY) AS SHE WONGI (TALKS) OF THE SEASON, AND LEAVE NOTHING BUT FOOTPRINTS.

PIBULMUN WADANDI YUNUNGJARRI ELDER WAYNE WEBB
This map includes traditional place names for towns that are officially recognised by their non-Aboriginal name.

FOREST ADVENTURES
Take fun to the highest level amongst the trees with our high ropes adventure and 400 metres of flying foams in the majestic Tuart Forest.

BUSSELTON JETTY AND UNDERWATER OBSERVATORY
Walk out onto Geographe Bay on the longest tourist jetty in the Southern Hemisphere.

WADANDI BOODJA
The Wadandi people are the traditional owners of the South West of Western Australia. Wadandi Boodja means Saltwater People's Country.

WHILST LIVING, TRAVELLING, VISITING AND HOLIDAYING ON WADANDI BOODJA, WE ASK THAT YOU RESPECT THE AREA AND WORK SOFTLY ON THE COUNTRY, TAKING THE TIME TO LISTEN TO BOODJA (COUNTRY) AS SHE WONGI (TALKS) OF THE SEASON, AND LEAVE NOTHING BUT FOOTPRINTS.

PIBULMUN WADANDI YUNUNGJARRI ELDER WAYNE WEBB
This map includes traditional place names for towns that are officially recognised by their non-Aboriginal name.

FOREST ADVENTURES
Take fun to the highest level amongst the trees with our high ropes adventure and 400 metres of flying foams in the majestic Tuart Forest.

BUSSELTON JETTY AND UNDERWATER OBSERVATORY
Walk out onto Geographe Bay on the longest tourist jetty in the Southern Hemisphere.

WADANDI BOODJA
The Wadandi people are the traditional owners of the South West of Western Australia. Wadandi Boodja means Saltwater People's Country.

WHILST LIVING, TRAVELLING, VISITING AND HOLIDAYING ON WADANDI BOODJA, WE ASK THAT YOU RESPECT THE AREA AND WORK SOFTLY ON THE COUNTRY, TAKING THE TIME TO LISTEN TO BOODJA (COUNTRY) AS SHE WONGI (TALKS) OF THE SEASON, AND LEAVE NOTHING BUT FOOTPRINTS.

PIBULMUN WADANDI YUNUNGJARRI ELDER WAYNE WEBB
This map includes traditional place names for towns that are officially recognised by their non-Aboriginal name.

FOREST ADVENTURES
Take fun to the highest level amongst the trees with our high ropes adventure and 400 metres of flying foams in the majestic Tuart Forest.

BUSSELTON JETTY AND UNDERWATER OBSERVATORY
Walk out onto Geographe Bay on the longest tourist jetty in the Southern Hemisphere.

WADANDI BOODJA
The Wadandi people are the traditional owners of the South West of Western Australia. Wadandi Boodja means Saltwater People's Country.

WHILST LIVING, TRAVELLING, VISITING AND HOLIDAYING ON WADANDI BOODJA, WE ASK THAT YOU RESPECT THE AREA AND WORK SOFTLY ON THE COUNTRY, TAKING THE TIME TO LISTEN TO BOODJA (COUNTRY) AS SHE WONGI (TALKS) OF THE SEASON, AND LEAVE NOTHING BUT FOOTPRINTS.

PIBULMUN WADANDI YUNUNGJARRI ELDER WAYNE WEBB
This map includes traditional place names for towns that are officially recognised by their non-Aboriginal name.

FOREST ADVENTURES
Take fun to the highest level amongst the trees with our high ropes adventure and 400 metres of flying foams in the majestic Tuart Forest.

BUSSELTON JETTY AND UNDERWATER OBSERVATORY
Walk out onto Geographe Bay on the longest tourist jetty in the Southern Hemisphere.

WADANDI BOODJA
The Wadandi people are the traditional owners of the South West of Western Australia. Wadandi Boodja means Saltwater People's Country.

WHILST LIVING, TRAVELLING, VISITING AND HOLIDAYING ON WADANDI BOODJA, WE ASK THAT YOU RESPECT THE AREA AND WORK SOFTLY ON THE COUNTRY, TAKING THE TIME TO LISTEN TO BOODJA (COUNTRY) AS SHE WONGI (TALKS) OF THE SEASON, AND LEAVE NOTHING BUT FOOTPRINTS.

PIBULMUN WADANDI YUNUNGJARRI ELDER WAYNE WEBB
This map includes traditional place names for towns that are officially recognised by their non-Aboriginal name.

FOREST ADVENTURES
Take fun to the highest level amongst the trees with our high ropes adventure and 400 metres of flying foams in the majestic Tuart Forest.

BUSSELTON JETTY AND UNDERWATER OBSERVATORY
Walk out onto Geographe Bay on the longest tourist jetty in the Southern Hemisphere.

WADANDI BOODJA
The Wadandi people are the traditional owners of the South West of Western Australia. Wadandi Boodja means Saltwater People's Country.

WHILST LIVING, TRAVELLING, VISITING AND HOLIDAYING ON WADANDI BOODJA, WE ASK THAT YOU RESPECT THE AREA AND WORK SOFTLY ON THE COUNTRY, TAKING THE TIME TO LISTEN TO BOODJA (COUNTRY) AS SHE WONGI (TALKS) OF THE SEASON, AND LEAVE NOTHING BUT FOOTPRINTS.

PIBULMUN WADANDI YUNUNGJARRI ELDER WAYNE WEBB
This map includes traditional place names for towns that are officially recognised by their non-Aboriginal name.

FOREST ADVENTURES
Take fun to the highest level amongst the trees with our high ropes adventure and 400 metres of flying foams in the majestic Tuart Forest.

BUSSELTON JETTY AND UNDERWATER OBSERVATORY
Walk out onto Geographe Bay on the longest tourist jetty in the Southern Hemisphere.

WADANDI BOODJA
The Wadandi people are the traditional owners of the South West of Western Australia. Wadandi Boodja means Saltwater People's Country.

WHILST LIVING, TRAVELLING, VISITING AND HOLIDAYING ON WADANDI BOODJA, WE ASK THAT YOU RESPECT THE AREA AND WORK SOFTLY ON THE COUNTRY, TAKING THE TIME TO LISTEN TO BOODJA (COUNTRY) AS SHE WONGI (TALKS) OF THE SEASON, AND LEAVE NOTHING BUT FOOTPRINTS.

PIBULMUN WADANDI YUNUNGJARRI ELDER WAYNE WEBB
This map includes traditional place names for towns that are officially recognised by their non-Aboriginal name.

FOREST ADVENTURES
Take fun to the highest level amongst the trees with our high ropes adventure and 400 metres of flying foams in the majestic Tuart Forest.

BUSSELTON JETTY AND UNDERWATER OBSERVATORY
Walk out onto Geographe Bay on the longest tourist jetty in the Southern Hemisphere.

WADANDI BOODJA
The Wadandi people are the traditional owners of the South West of Western Australia. Wadandi Boodja means Saltwater People's Country.

WHILST LIVING, TRAVELLING, VISITING AND HOLIDAYING ON WADANDI BOODJA, WE ASK THAT YOU RESPECT THE AREA AND WORK SOFTLY ON THE COUNTRY, TAKING THE TIME TO LISTEN TO BOODJA (COUNTRY) AS SHE WONGI (TALKS) OF THE SEASON, AND LEAVE NOTHING BUT FOOTPRINTS.

PIBULMUN WADANDI YUNUNGJARRI ELDER WAYNE WEBB
This map includes traditional place names for towns that are officially recognised by their non-Aboriginal name.

FOREST ADVENTURES
Take fun to the highest level amongst the trees with our high ropes adventure and 400 metres of flying foams in the majestic Tuart Forest.




BUSSELTON JETTY AND UNDERWATER OBSERVATORY
Walk out onto Geographe Bay on the longest tourist jetty in the Southern Hemisphere.

WADANDI BOODJA
The Wadandi people are the traditional owners of the South West of Western Australia. Wadandi Boodja means Saltwater People's Country.

WHILST LIVING, TRAVELLING, VISITING AND HOLIDAYING ON WADANDI BOODJA, WE ASK THAT YOU RESPECT THE AREA AND WORK SOFTLY ON THE COUNTRY, TAKING THE TIME TO LISTEN TO BOODJA (COUNTRY) AS SHE WONGI (TALKS) OF THE SEASON, AND LEAVE NOTHING BUT FOOTPRINTS.

PIBULMUN WADANDI YUNUNGJARRI ELDER WAYNE WEBB
This map includes traditional place names for towns that are officially recognised by their non-Aboriginal name.

FOREST AD



FOREST ADVENTURES
10 MINS DRIVE FROM BUSSELTON

CAPE NATURALISTE LIGHTHOUSE
13 MINS DRIVE FROM DUNSBOROUGH

NGILGI CAVE ANCIENT LANDS EXPERIENCE
8 MINS DRIVE FROM DUNSBOROUGH

EAGLES HERITAGE
6 MINS DRIVE FROM MARGARET RIVER

MAMMOTH CAVE
MINS DRIVE FROM MARGARET RIVER

LAKE CAVE
17 MINS DRIVE FROM MARGARET RIVER

JEWEL CAVE
8 MINS DRIVE FROM AUGUSTA

CAPE LEEUWIN LIGHTHOUSE
9 MINS DRIVE FROM AUGUSTA

N O P Q R S T U V W X Y Z

20

21

22

23

24

VASSE

PORT GEOGRAPHE MARINA

BUSSETON CBD

DUNSBOROUGH CBD

YALLINGUP AND SURROUNDS

COWARAMUP

PREVELLY & GNARABUP

MARGARET RIVER CBD

WITCHCLIFFE

WOODITJBIYUP MARGARET RIVER

TALLINUP AUGUSTA

25

26

27

28

29

30

31

32

N O P Q R S T U V W X Y Z

DUNSBOROUGH CBD

YALLINGUP AND SURROUNDS

COWARAMUP

PREVELLY & GNARABUP

MARGARET RIVER CBD

WITCHCLIFFE

WOODITJBIYUP MARGARET RIVER

TALLINUP AUGUSTA

DRIVE YOUR STORY
5 unmissable coast and country drives

ASK THE LOCALS!
We offer expert advice, local produce and giftware as well as a FREE tour and accommodation booking service and wifi.
P +61 8 9780 5911
welcome@margaretriver.com

SHARE YOUR HOLIDAY
The Margaret River Region
@margaretriver
@margaretriver
Enjoyed your experience? Share it on TripAdvisor!

TIMELESS MEMORIES. UNLIMITED STORIES.
driveyourstory.com

MARGARET RIVER REGION
A GOOD BOONDI MAP
ON WADLANDI HIGHWAY

Busseton, Dunsborough, Yallingup, Cowaramup, Margaret River, Augusta